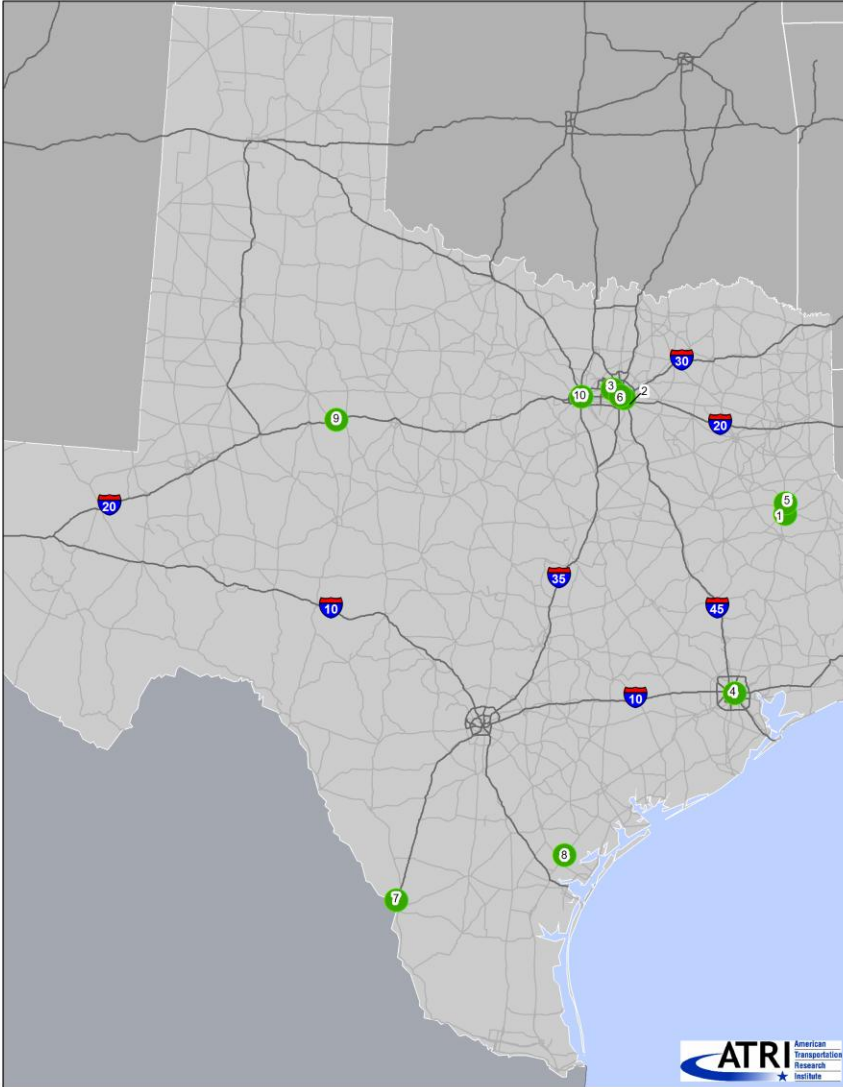
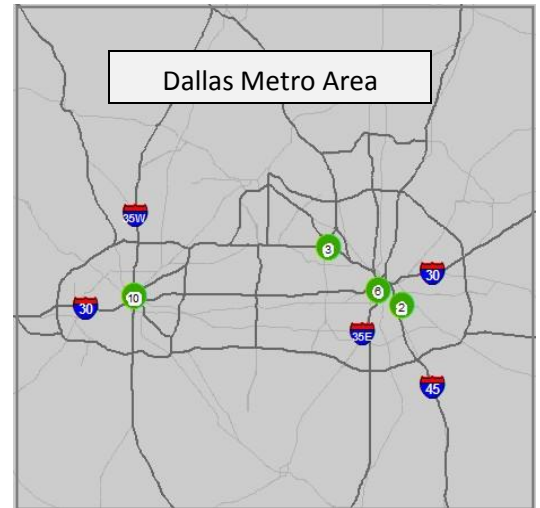



Texas



Rollovers by Year and Severity			
Year	Fatal	Non-Fatal	Total Rollovers
2001	*	*	*
2002	*	*	*
2003	*	*	*
2004	*	*	*
2005	62	571	633
2006	74	648	722
2007	54	702	756
2008	64	814	878
2009	37	569	606
All Years	291	3304	3595



 Top Rollover Locations		
ID	Location	Number of Rollovers
1	US 59/South St and US 59/SR 224	9
2	Central Expy and CF Hawn Fwy/US 175	9
3	SR 183, SR 114, SR 12 and SR 482	8
4	I-10/US 90 and US 59	8
5	US 259 and US 59	7
6	I-30/US 67 and I-35E/US 77	7
7	I-35 near Bob Bullock Loop/SR 20	6
8	US 77 near Welder Wildlife	6
9	I-20/US 80 and US 84	6
10	I-35W and Martin L King Jr Fwy/US 287	6

Please refer to the full report, *Mapping Large Truck Rollovers: Identification and Mitigation Through Spatial Data Analysis*, available from ATRI at www.atri-online.org for methodology and data sources.

*Coordinate data for this year not provided by state.