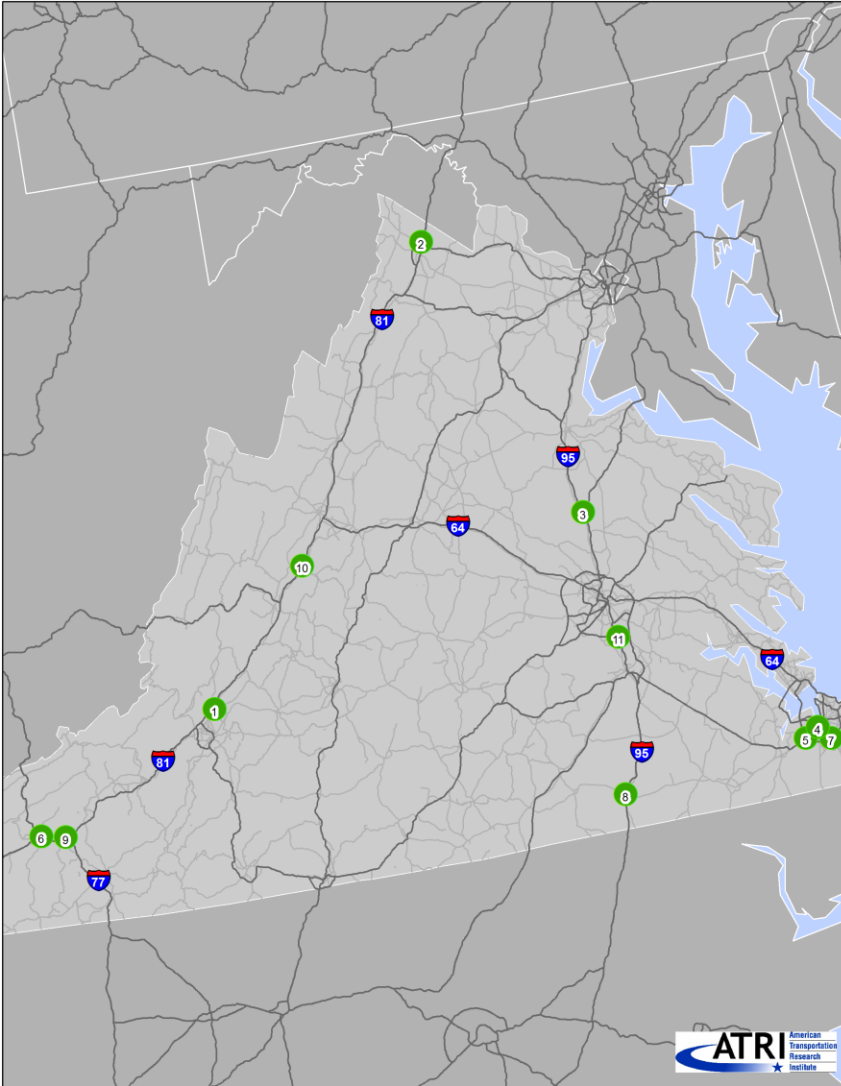
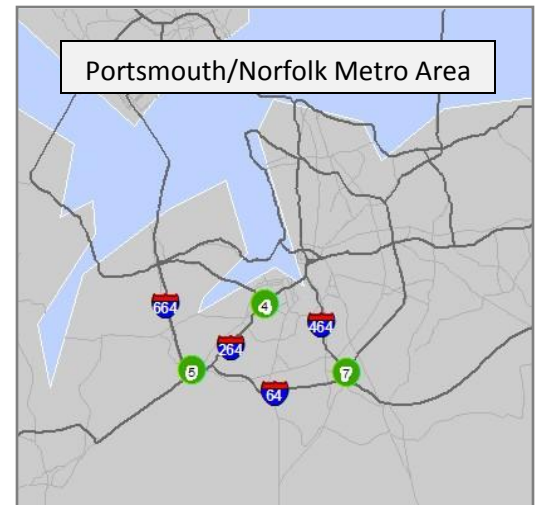



# Virginia



Year	Fatal	Non-Fatal	Total Rollovers
2001	6	214	220
2002	3	154	157
2003	7	178	185
2004	9	182	191
2005	9	166	175
2006	11	128	139
2007	12	118	130
2008	8	100	108
2009	*	*	*
All Years	65	1240	1305



 <b>Top Rollover Locations</b>		
ID	Location	Number of Rollovers
1	I-81 and US 220/Cloverdale Rd	7
2	I-81 and US 11	6
3	I-95 and SR 207	5
4	I-264/US 460 and US 17	5
5	I-664 and W Military Hwy/US 13/US 58/US 460	5
6	I-77 and I-81/US 52	5
7	I-64/US 17 and I-464	5
8	I-95 at US 58	5
9	I-81/US 11 and I-77	5
10	I-81/I-64 at Exit 205/Raphine Rd	5
11	I-95 and SR 288/World War 2 Veterans Memorial Hwy	5

Please refer to the full report, *Mapping Large Truck Rollovers: Identification and Mitigation Through Spatial Data Analysis*, available from ATRI at [www.atri-online.org](http://www.atri-online.org) for methodology and data sources.

\*Coordinate data for this year not provided by state